

COMMUNITY TRANSMISSION LEVELS FOR SCHOOLS









Central District Health (CDH) adopted the Centers for Disease Control and Prevention's (CDC) COVID-19 Data Tracker for Community Transmission Levels for Schools.

Transmission levels are weekly assessments of community spread and are **updated by CDH every Friday by 2 pm.*** They are recommendations only; final decisions are made by local school boards. If transmission level designations are adjusted, then schools and families should expect transition time as changes may or may not be immediate.

Private and charter schools should use transmission levels based on the address of their facility and associated school district boundary.

MORE INFORMATION:

- **Data Metrics:** Reported cases of COVID-19 in the past 7 days per 100,000 people. When a county has < 10 cases, CDC does not specify the exact number of cases or calculate cases/100,000.
- Find daily updated data and more information on how case counts per 100,000 are calculated on the CDC's [COVID Data Tracker](#).
- Learn more about how case rates are calculated, the transmission levels, & associated recommendations, click [HERE](#).

Date: December 17, 2021			
Ada	Elmore	Boise	Valley
Pop. 481,587	Pop. 27,511	Pop. 7,831	Pop. 11,392
139.12 per 100,000 (Down from 177.12/100,000)	86.60 per 100,000 (Down from 130.86/100,000)	63.85 per 100,000 (Down from 76.62/100,000)	114.12 per 100,000 (Down from 219.45/100,000)
Boise School District	Glenns Ferry School District	Basin School District	Cascade School District
			
Kuna School District	Mountain Home School District	Garden Valley School District	McCall-Donnelly School District
			
West Ada School District		Horseshoe Bend School District	
