TEN MILE CREEK COUNTY PARK
DIRECTIONS

From East



1. New Stanton- Take I-70 West
2. Merge onto PA -43 Turnpike South (portions toll)
3. At exit 30A, road name changes to Rt. 88 South
4. Drive through Fredericktown and before crossing the green bridge over Ten Mile Creek turn right onto Clarksville Road
5. Turn Left onto County Park Road
6. Arrive Ten Mile Creek Couny Park



From West

1. Take I-70 East
2. Merge onto PA-43 Turnpike South (portions toll)
3. At exit 30A, road name changes to Rt. 88 South
4. Drive through Fredericktown and before crossing the green bridge over Ten Mile Creek turn right onto Clarksville Road
5. Turn Left onto County Park Rd.
6. Arrive Ten Mile Creek County Park

From South

1. Take Rt. 21 North East
2. Road name changes to SR-188 (Jefferson Rd.)
3. Straight onto SR-188 (Greene St.)
4. Straight onto SR-188 (Jefferson Rd.)
5. Turn left onto Rt. 88 North
6. Turn left onto Clarksville Road
7. Turn left onto County Park Road
8. Arrive Ten Mile Creek County Park

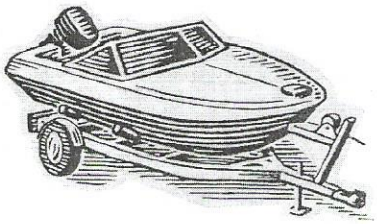

From North

1. I-79 South
2. I-70 towards New Stanton
3. Merge onto PA-43 Turnpike South (portions toll)
4. At exit 30A, road name changes to Rt 88 South
5. Drive through Fredericktown and before crossing the green bridge over Ten Mile Creek turn right onto Clarksville Road
6. Turn Left onto County Park Rd.
7. Arrive Ten Mile Creek County Park